





**Legend**

-  Sphere of Influence (Approx. 772 ac)
-  District Limits (Approx. 499 ac)
-  Parcel
-  Street

**Durham Irrigation District  
Butte County, CA**



Imagery Source: ESRI



Map Date:  
6/24/2020

Drawn By:  
TDA

NSE Project  
#20-001

***District Limits and  
Sphere of Influence***



**NORTHSTAR**

... Designing Solutions

111 MISSION RANCH BLVD., SUITE 100 CHICO, CA 95926  
PHONE: (530) 893-1600 - www.NorthStarEng.com - © NorthStar